

# Las Vegas Valley Watershed

## Where does all the water flow?

1564 square miles

Gass Peak  
6,943 ft.  
Highest point to the North

Corn Creek  
2,930 ft.  
Desert National Wildlife Refuge

Tule Springs  
2,469 ft.  
Floyd Lamb State Park

Charleston Peak  
11,918 ft.  
Highest point in Las Vegas Watershed

Intersection of I-15  
and US- 93/95  
"Spaghetti Bowl"

Frenchman Mtn.  
4,052 ft.  
Highest point to the East

Big Springs  
2,124 ft.  
Birthplace of Las Vegas





Lake Mead  
1,229 ft.  
at full capacity

Potosi Mt.  
8,574 ft.  
Highest point to the South

Las Vegas Wash  
1,633 ft.  
Primary Drainage for Las Vegas Watershed

Hoover Dam  
Located in Black Canyon

Colorado River  
647 ft.  
Downstream from Hoover Dam

- A** - E. and W. Tributaries Range Wash
  - B** - Sloan Channel
  - C** - Las Vegas Wash and W. Trib. of Las Vegas Wash
  - D** - Las Vegas Creek
  - E** - Flamingo Wash
  - F** - Tropicana Wash
  - G** - Duck Creek
  - H** - Pittman Wash
  - I** - C-1 Channel
- |   |                      |
|---|----------------------|
|  | Las Vegas Wash       |
|  | Wash Tributaries     |
|  | Hydrographic Basin   |
|  | Shallow Ground Water |

